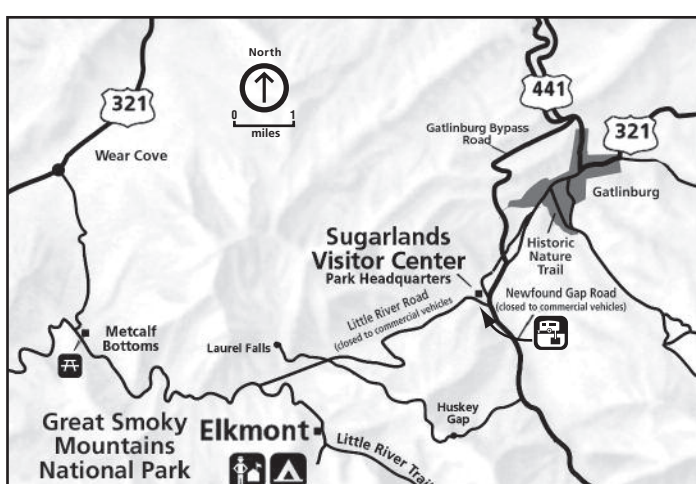
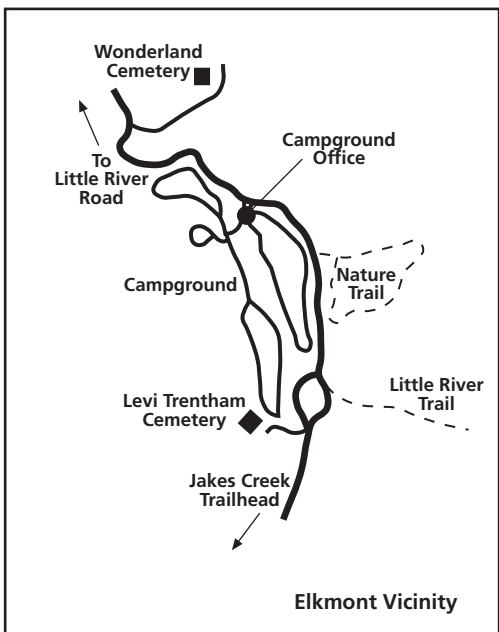
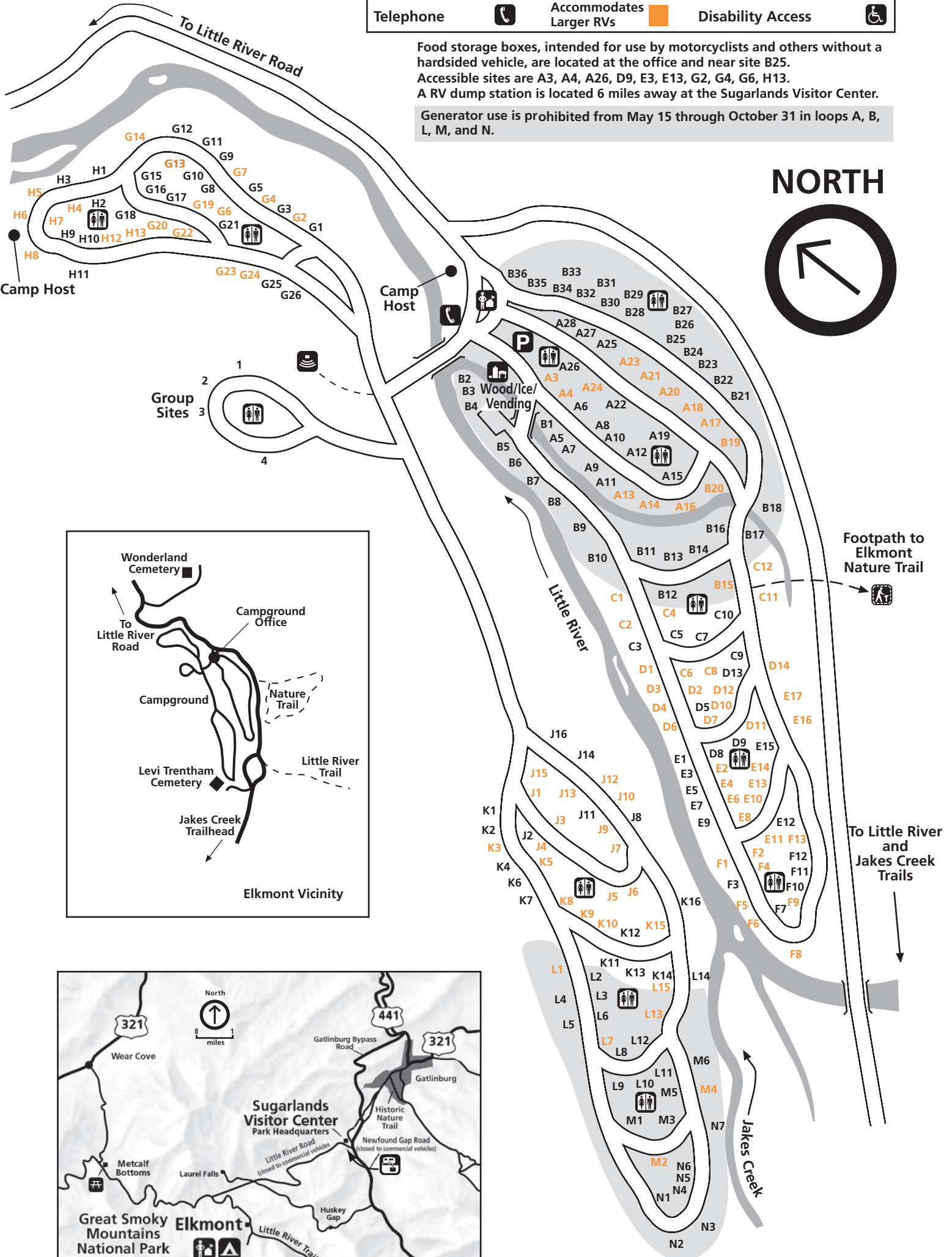


# Elkmont Campground Map

|                    |  |                         |  |                          |  |
|--------------------|--|-------------------------|--|--------------------------|--|
| Ranger Station     |  | Hiking Trail            |  | Camp Supplies            |  |
| Restrooms          |  | Parking                 |  | Amphitheater             |  |
| Interpretive Trail |  | Horse Trail             |  | Trailer/Sanitary Station |  |
| Campground         |  | Picnic Area             |  | Campground Shelter       |  |
| Telephone          |  | Accommodates Larger RVs |  | Disability Access        |  |

Food storage boxes, intended for use by motorcyclists and others without a hard-sided vehicle, are located at the office and near site B25. Accessible sites are A3, A4, A26, D9, E3, E13, G2, G4, G6, H13. A RV dump station is located 6 miles away at the Sugarlands Visitor Center.

Generator use is prohibited from May 15 through October 31 in loops A, B, L, M, and N.



Funding Provided by  
Great Smoky Mountains Association  
Rev. 3/11