
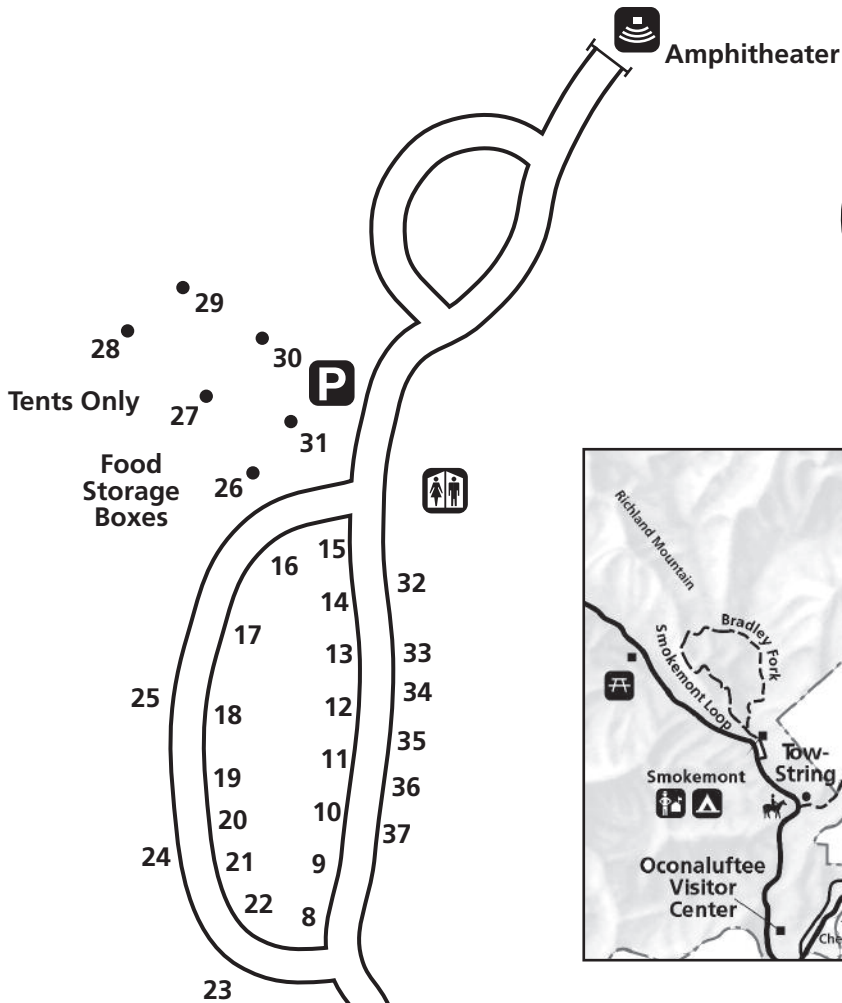
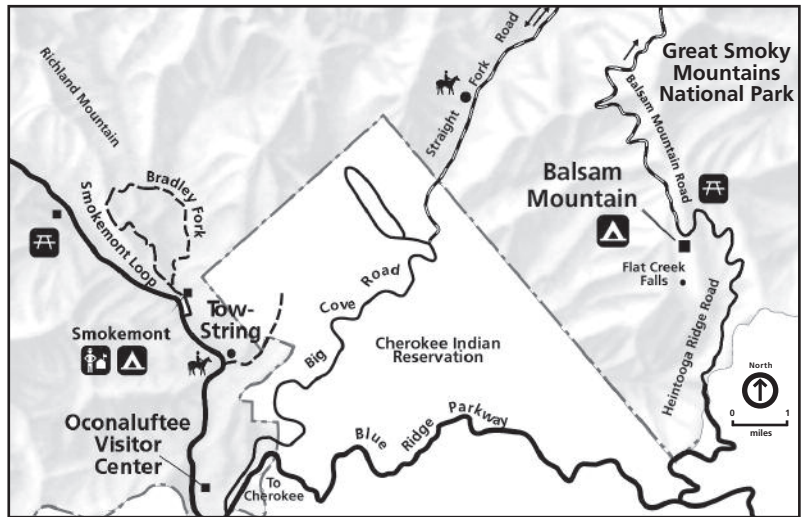


**Balsam Mountain
Campground Map**



NORTH



● Dishwashing Station

Ranger Station	
Restrooms	
Interpretive Trail	
Campground	
Camp Supplies	
Amphitheater	
Disability Access	
Hiking Trail	
Parking	
Horse Trail	
Picnic Area	

Closest telephone is 13 miles away. Take Heintooga Ridge Road south to Blue Ridge Parkway. Turn left (east) and go to Soco Gap. Take U.S. 19 west 0.5 mile to Starvin Marvins. Next closest phones are in Maggie Valley.



Funding Provided by
Great Smoky Mountains Association

Rev. 2/11